

Appendix D

Improvement Concepts for Constrained Locations

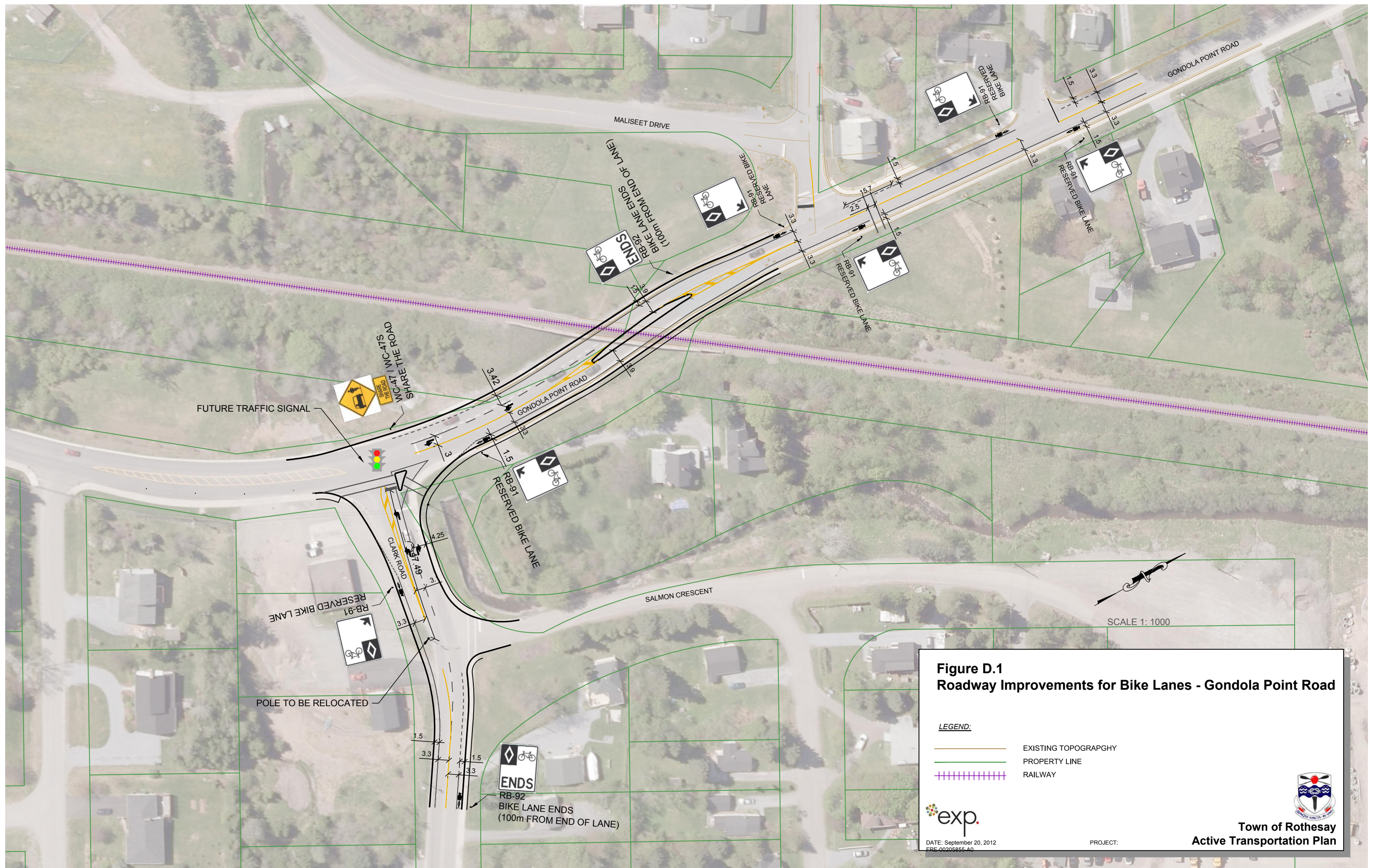


Figure D.1
Roadway Improvements for Bike Lanes - Gondola Point Road

LEGEND:

- EXISTING TOPOGRAPHY
- PROPERTY LINE
- RAILWAY



DATE: September 20, 2012
 PRE: 00205855-A0

PROJECT:



Town of Rothesay
Active Transportation Plan

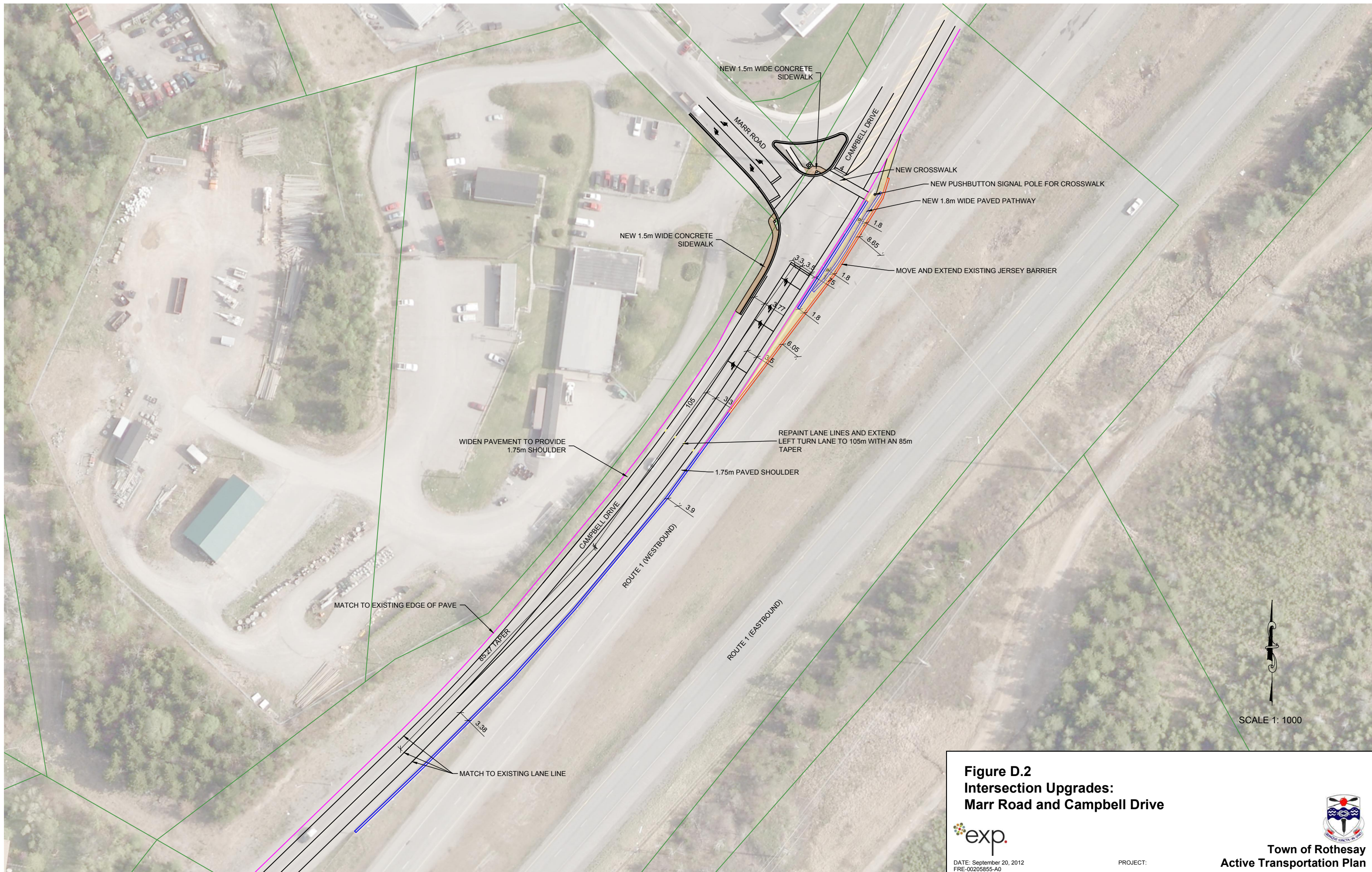


Figure D.2
Intersection Upgrades:
Marr Road and Campbell Drive



DATE: September 20, 2012
 FRE-00205855-A0

PROJECT:



Town of Rothesay
Active Transportation Plan

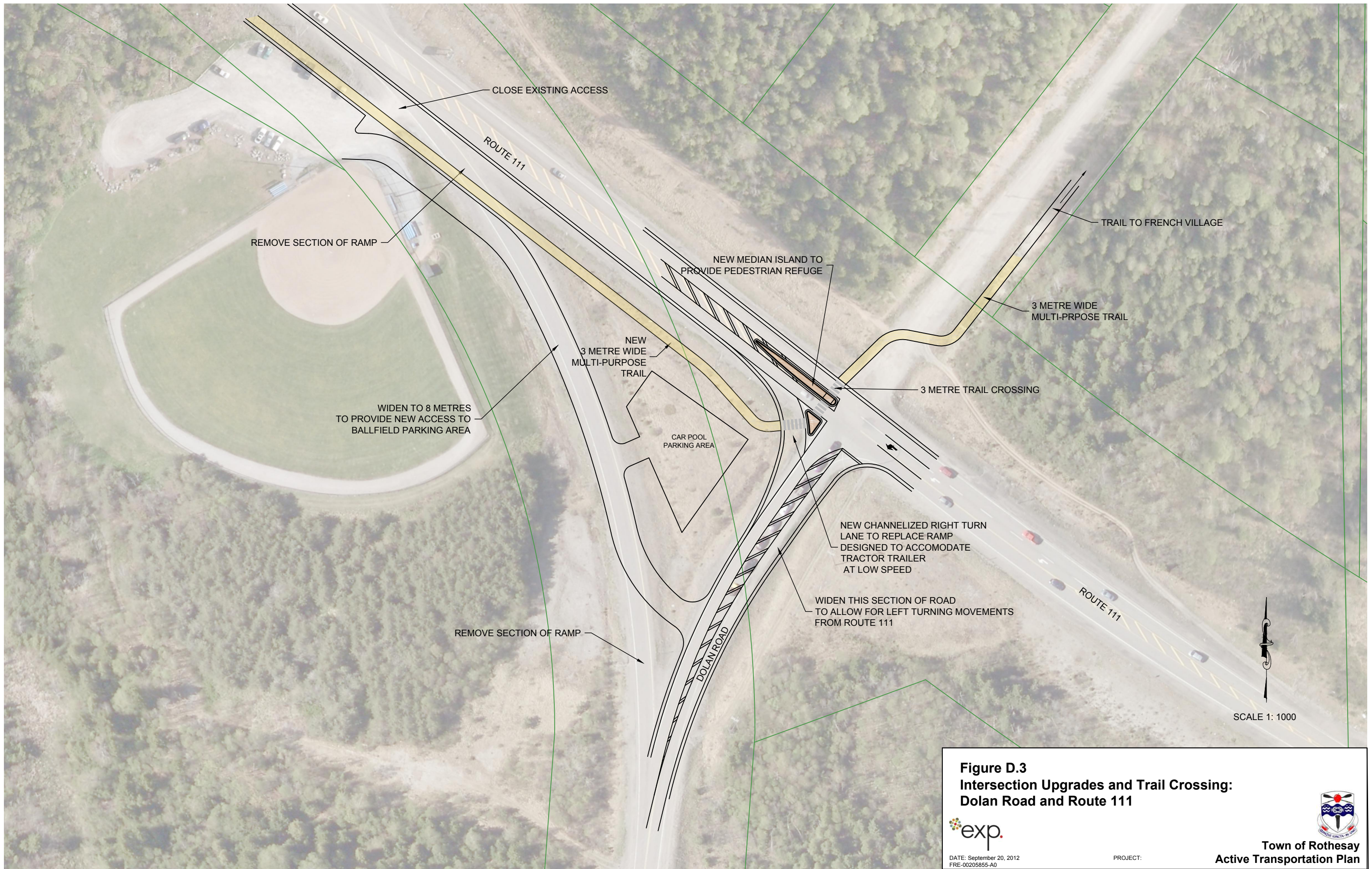


Figure D.3
Intersection Upgrades and Trail Crossing:
Dolan Road and Route 111



DATE: September 20, 2012
FRE-00205855-A0

PROJECT:



Town of Rothesay
Active Transportation Plan