






LEGEND

- TOP OF BERM 
- EXISTING WETLAND 
- RECLAIMED WETLAND 
- DISTURBED WETLANDS 
- EXISTING WATERCOURSE 
- DISTURBED WATERCOURSE 



TOTAL WETLAND=1.74Ha
 DISTURBED WETLAND=2364m²
 DISTURBED WATERCOURSE=833.9m²
 (HADD FOOTPRINT)

PROPOSED DIVERSION PIPE

PROPOSED BERM

PROPOSED DETENTION POND

CBCL **CBCL LIMITED**
 Consulting Engineers



TOWN OF ROTHESAY
 70 Hampton Road
 Rothesay, N.B.
 E2E 5L5

WAWA SUPPLEMENTARY INFORMATION
 PROPOSED DETENTION POND

Scale	HORZ: 1:2000		
Drawing No.	Date	Drawn	
B2 - WAWA	FEB 4/2011	PSA	
Contract No	Designed	Checked	Approved
102843.00	EMD	DDP	JDF